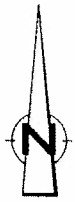
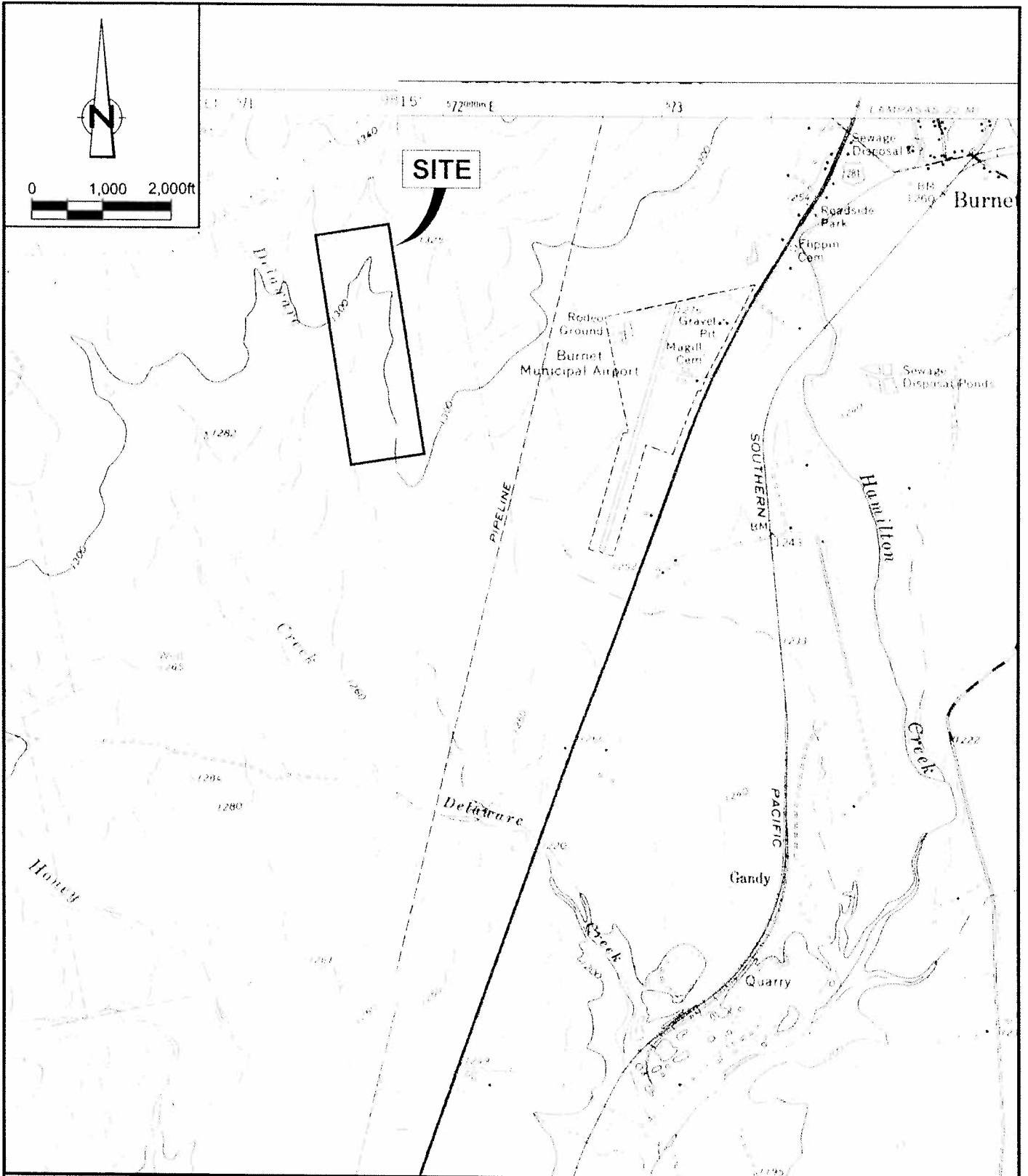


APPENDIX D

HISTORICAL TOPOGRAPHIC MAPS



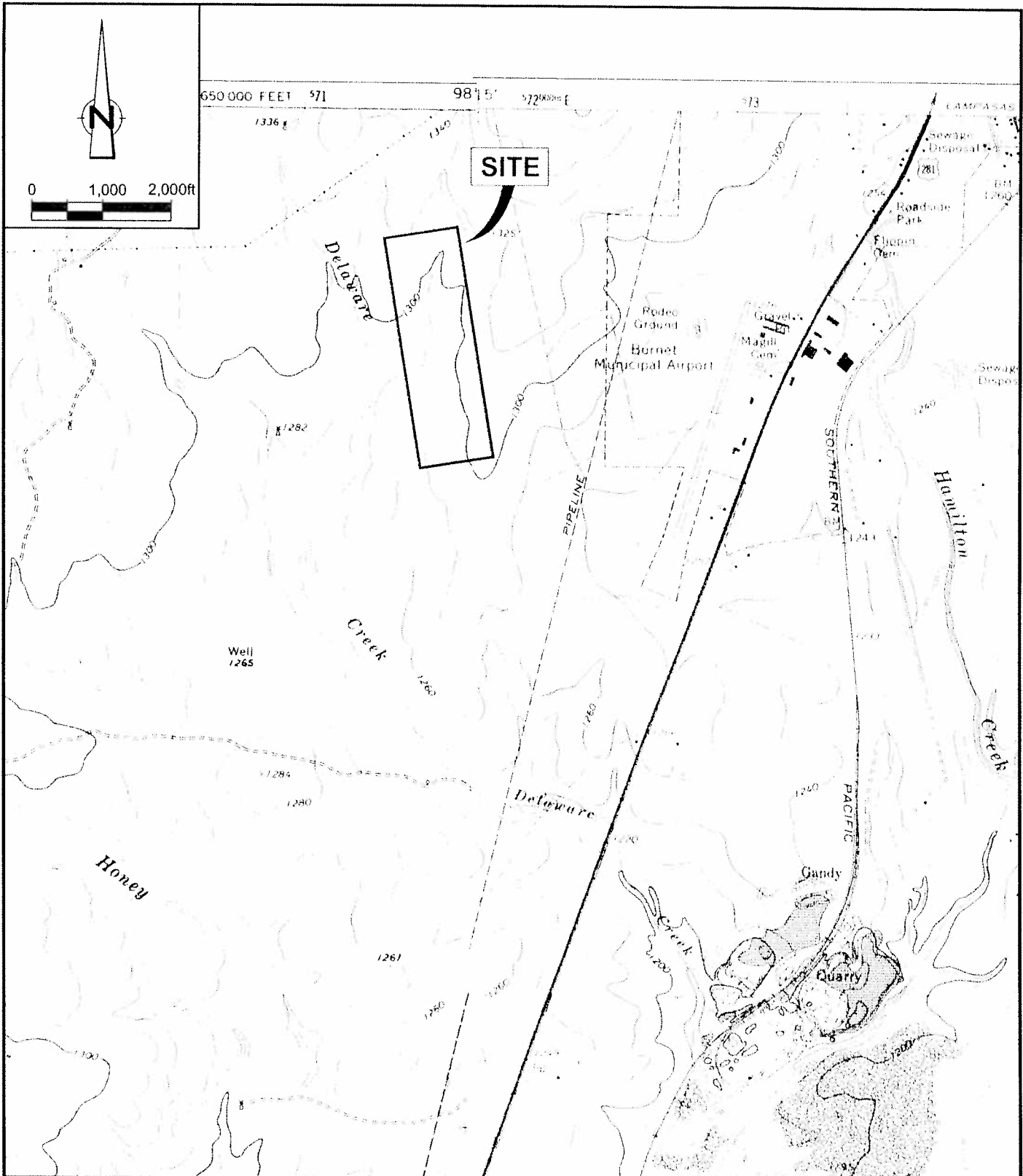
0 1,000 2,000ft



Site boundaries are approximate.



USGS TOPOGRAPHIC MAP
"LOGHORN CAVERN, TEXAS"; "MORMAN MILL, TEXAS" 1967



Site boundaries are approximate.



USGS TOPOGRAPHIC MAP
 "LONGHORN CAVERN, TEXAS" 1979; "MORMAN MILL, TEXAS" 1986